








LEGEND

-  Structures
-  Taxlots
-  City Limits
-  Trails
-  Parks
-  City Owned

 Feet
 0 265 520 1,040 1,560 2,080
 1 in = 505 ft

OPEN SPACE PROPERTY DONATION CONSIDERATION -
151 BIRDSONG and 142 HITT RD
ASHLAND PARKS and RECREATION COMMISSION - 4/7/22

Mapping is schematic only and bears no warranty of accuracy. All features, structures, facilities, easement or roadway locations should be independently field verified for existence and/or location.